

Conditions Report and Mileage Marks

Steel Valley Trail Pipeline Coaster section

Roy Weil and Mary Shaw

July 3, 2017

We painted hash marks on the river side of the trail every tenth of a mile from MP 135 to 136.6. Even tenths are gold, odd tenths are white. Half-mile marks are numbered as is the 2-tenths mark just outside World Headquarters

Note: Wooden fences on the hill side of the trail are noted because many of them have drainage pipes behind them. We did not check them all, but we did note the ones that we think have pipes – there may be others. Someone should probably take pictures behind all the fences. See last page for instructions on taking pictures.


Note: This document should/will be placed somewhere, that others may add additional description and detail. If someone sends annotated detail today (Tuesday) I will add them this evening and resend. Copies will be available at lunch Wednesday (Unos 1PM)

Mileage	Marker	Feature
135.00	stone	Milepost 135
135.01		Area where fill is being dumped (photo)




135.05	Slide	
135.10	white	just before hill starts
135.18		gate at world headquarters

- 135.20 gold 2 just west of World HQ gate (this one numbered for reference)
135.30 white
135.34 bench just west of interpretive sign (photo)




- 135.40 gold
135.42-46 slide






- 135.49 fence on hill side, probable pipe
- 135.50 white 5 (half-mile hashes are numbered)
- 135.52 slide small slide with clogged drain (photo). On the river side of the trail about 40 feet down is what looks to be a road bench. This may be a slide area where we can just throw dirt over the hill.






- | | | |
|--------|-------|--|
| 135.56 | fence | on hill side, pipe? |
| 135.6 | gold | east end of Kennywood, east of water plant |
| 135.63 | gate | west end of Kennywood |
| 135.7 | white | |
| 135.72 | fence | on hill side, possible pipe |
| 135.74 | slide | fence on hill side, pipe (photo) |




135.76-78 slide (photos)




135.80 gold

135.81 slide Vahosky memorial cross, slide (photo)



135.82 drain pipe (no fence) (photo)



135.85 slide {photo}



135.90 white

135.90 fence on hill side, pipe

135.94 Big Dig (no new photos, have lots)

135.96

slide

(photo)



40.498102, -79.922086 135.96

135.97

slide

(photo)



135.98

fence

on hill side, possible pipe

136.00


stone

milepost 136

136.02-04 slide big tree was here (photo)



136.06 fence on hill side
136.10 white
136.12 slide (photo)




136.18 fence on hill side

136.20	gold	
136.20	fence	on hill side
136.24	fence	on hill side, probable pipe
136.29	slide	(photo)



136.30	white	
136.34	fence	on hill side
136.4	gold	
136.40	fence	on hill side, pipe
136.42	fence	on hill side
136.46	fence	on hill side
136.50	white 5	
136.54	fence	on hill side, pipe
136.60	gold	
136.60	fence	on hill side

136.62 bench (photo)



136.64 flyover east end

136.67 flyover west end

136.70 on ramp down from flyover, no mark painted

137.0 mile marker

Taking annotated pictures with a smart phone

- 1) Download the *Photo Exif Editor* to the phone.
- 2) Using the exif editor verify that the camera mode is such that it records the GPS coordinates.
- 3) If your phone will run multiple apps, have both the camera and exif editor running. Otherwise you will have to alternately run the camera and the exif editor.
- 4) Take a picture, switch to the exif editor, select the photo, and fill in the *Image Description* field first with the mileage to the nearest hundredth, then some comment.
- 5) Get Roy's program to show the text in the photo itself (not just in the metadata where exif stashes it)